













Legend

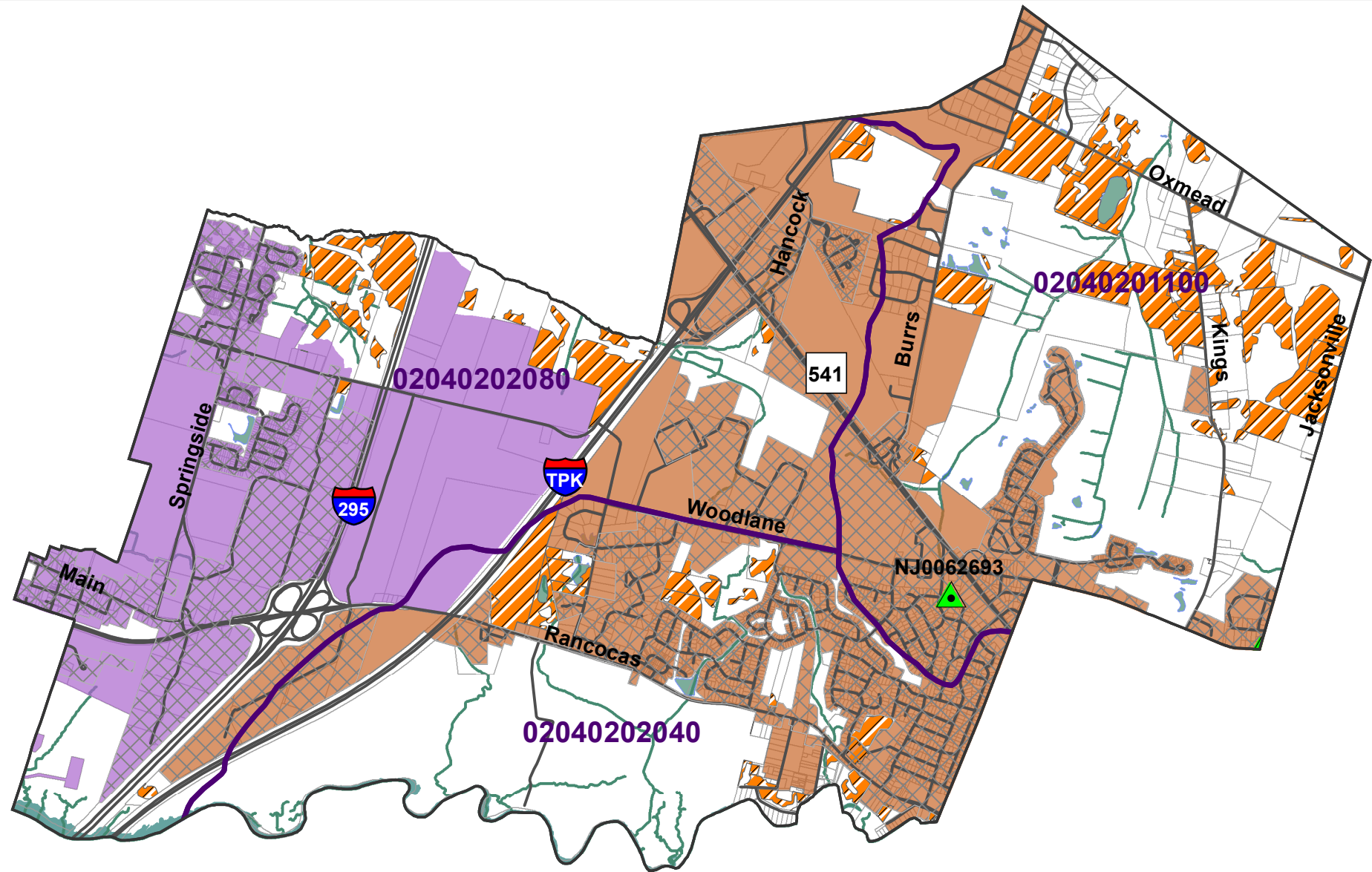
-  Municipal Boundary
-  HUC11 Watershed Boundary
-  Pinelands Boundary
-  Parcel Boundary
-  Roads
-  Streams & Waterbodies
-  Discharge to Surface Water
-  Discharge to Ground Water
-  T1 Permitted Discharges

Septic Service Areas

-  Developable Septic Service Areas

Sewer Service Areas

-  Mount Holly Water Pollution Control Facility
-  Willingboro Water Pollution Control Facility
-  Areas with Existing Connection to Sewer Service



Burlington County Wastewater Management Plan

Amending the Tri-County Water Quality Management Plan

Map 3M- 37: Westampton Township Wastewater Service Areas

Prepared by: Burlington County Department of Resource Conservation
Mailing Address: PO Box 6000
Mount Holly, NJ 08060
Physical Address: 624 Pemberton Browns Mills Road
Pemberton, NJ 08068

Date: 5/2/2017

