


















Legend

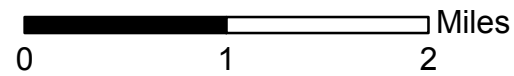
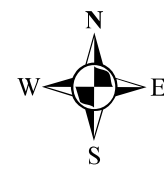
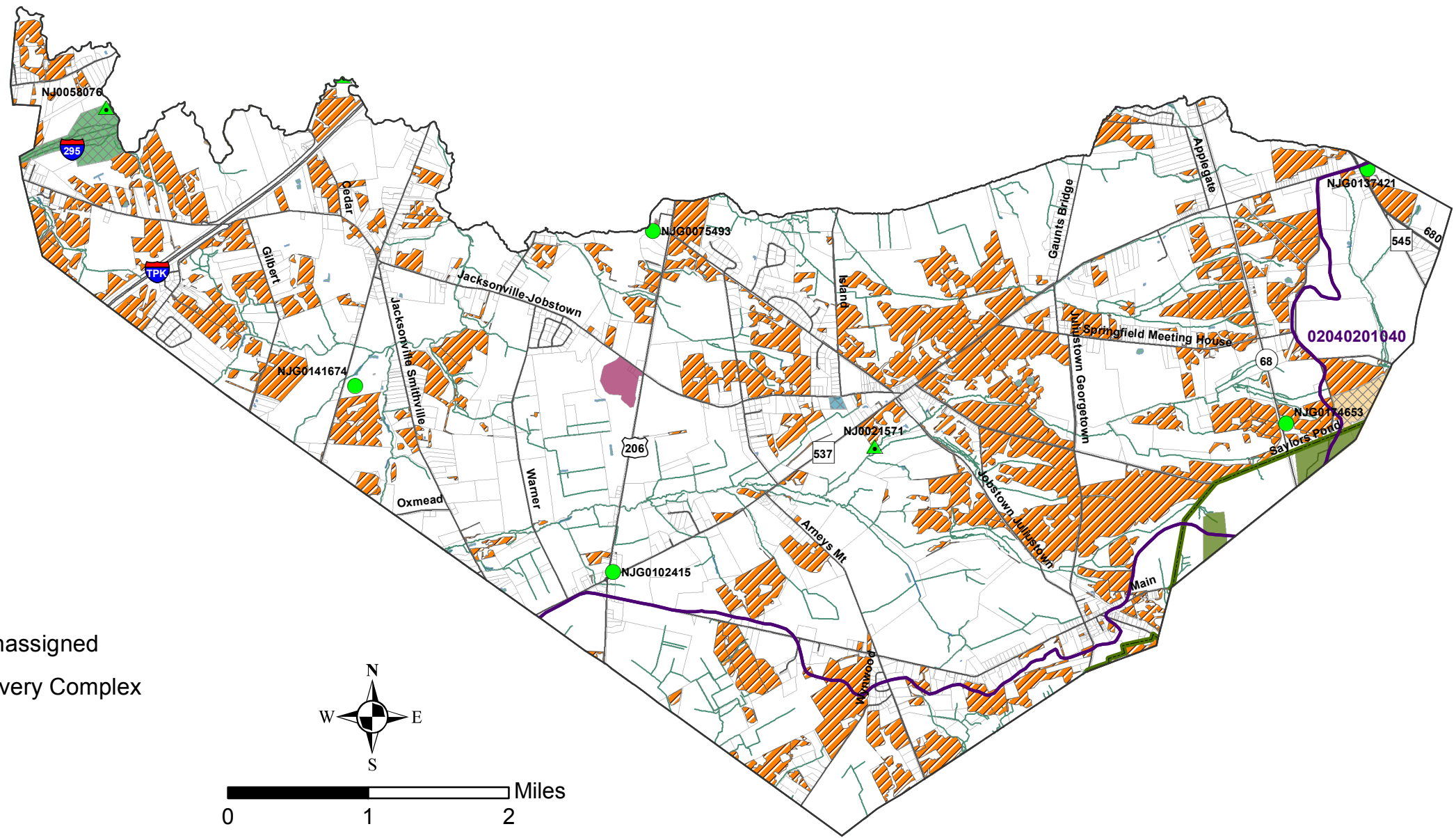
-  Municipal Boundary
-  HUC11 Watershed Boundary
-  Pinelands Boundary
-  Parcel Boundary
-  Roads
-  Streams & Waterbodies
-  Discharge to Surface Water
-  Discharge to Ground Water
-  T1 Permitted Discharges

Septic Service Areas

-  Developable Septic Service Areas

Sewer Service Areas

-  Burlington County Fairgrounds, Unassigned
-  Burlington County Resource Recovery Complex
-  Central Avenue WWTP
-  Columbus Farmers Market
-  Garden State Diner
-  Hilltop Motel
-  Pandora Diner
-  Springfield Golf Center
-  Springfield Township Elementary School
-  USDOD Joint Base - MDL
-  Wrightstown Borough Sewage Treatment Plant
-  Areas with Existing Connection to Sewer Service



Burlington County Wastewater Management Plan

Amending the Tri-County Water Quality Management Plan

Map 3M- 34: Springfield Township Wastewater Service Areas

Prepared by: Burlington County Department of Resource Conservation
 Mailing Address: PO Box 6000
 Mount Holly, NJ 08060
 Physical Address: 624 Pemberton Browns Mills Road
 Pemberton, NJ 08068

Date: 4/24/2017

