









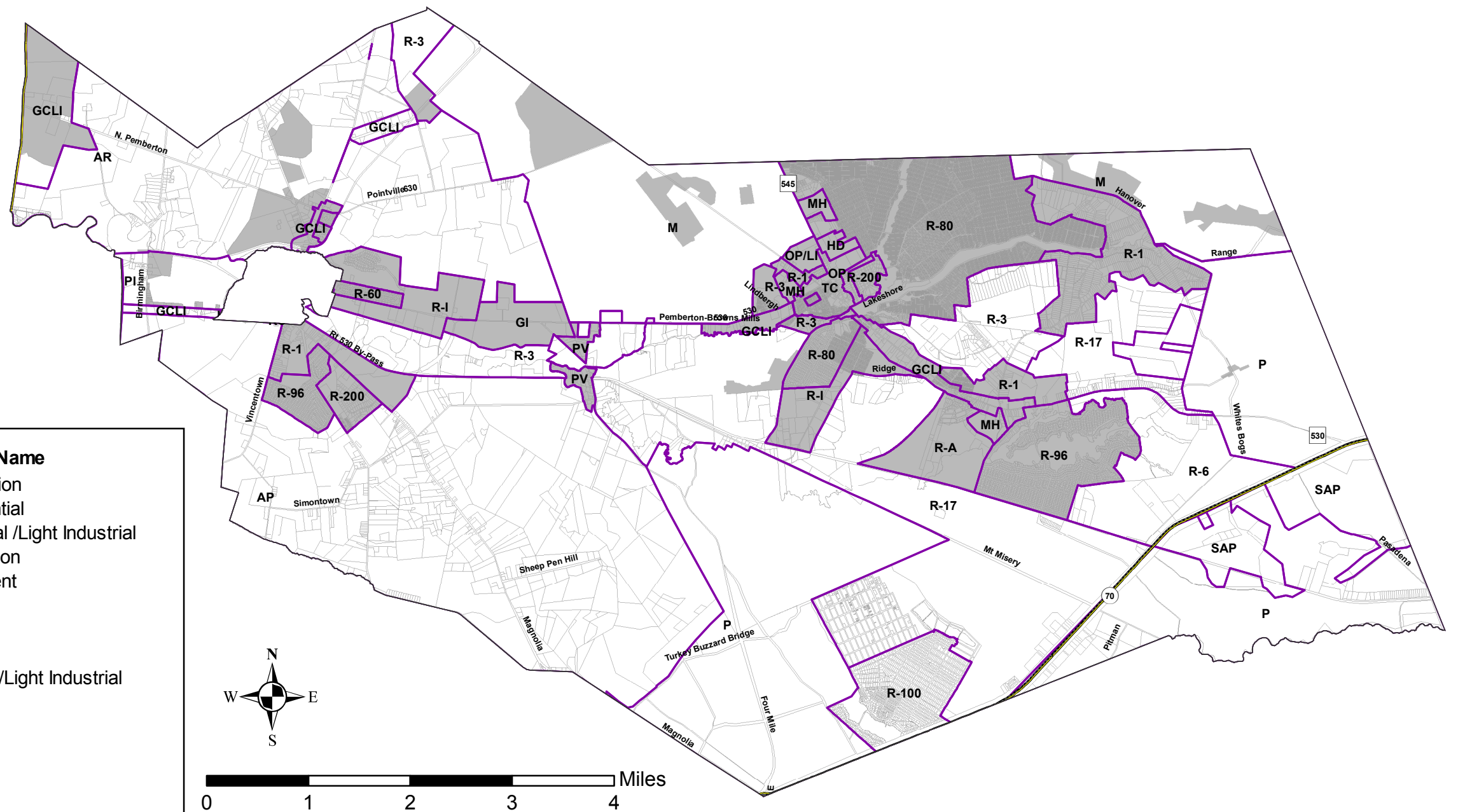
**Legend**

-  Municipal Boundary
  -  Parcel Boundary
  -  Sewer Service Areas
  -  Zoning District Boundary
- Major Roads**
-  Interstate
  -  Highway Authority Route
  -  State Route
  -  US Route

**Map Zone Code**

**Zone Name**

AP	Agricultural Production
AR	Agricultural Residential
GCLI	General Commercial /Light Industrial
GI	Government Institution
HD	Hospital Development
M	Military Reservation
MH	Mobile Home
OP	Office Professional
OP/LI	Office Professional /Light Industrial
P	Preservation
PI	Planned Industrial
PV	Pinelands Village
R-1	Residential 1
R-100	Residential 100
R-17	Residential 17
R-200	Residential 200
R-3	Residential 3
R-6	Residential 6
R-60	Residential 60
R-80	Residential 80
R-96	Residential 96
R-A	Infill Residential w/ PARC
R-I	Infill Residential
SAP	Special Agricultural Production
TC	Town Center



**Burlington County Wastewater Management Plan**

Amending the Tri-County Water Quality Management Plan

**Map 4M- 29: Pemberton Township Zoning**

Prepared by: Burlington County Department of Resource Conservation  
 Mailing Address: PO Box 6000  
 Mount Holly, NJ 08060  
 Physical Address: 624 Pemberton Browns Mills Road  
 Pemberton, NJ 08068

Date: 4/25/2017

