









### Legend

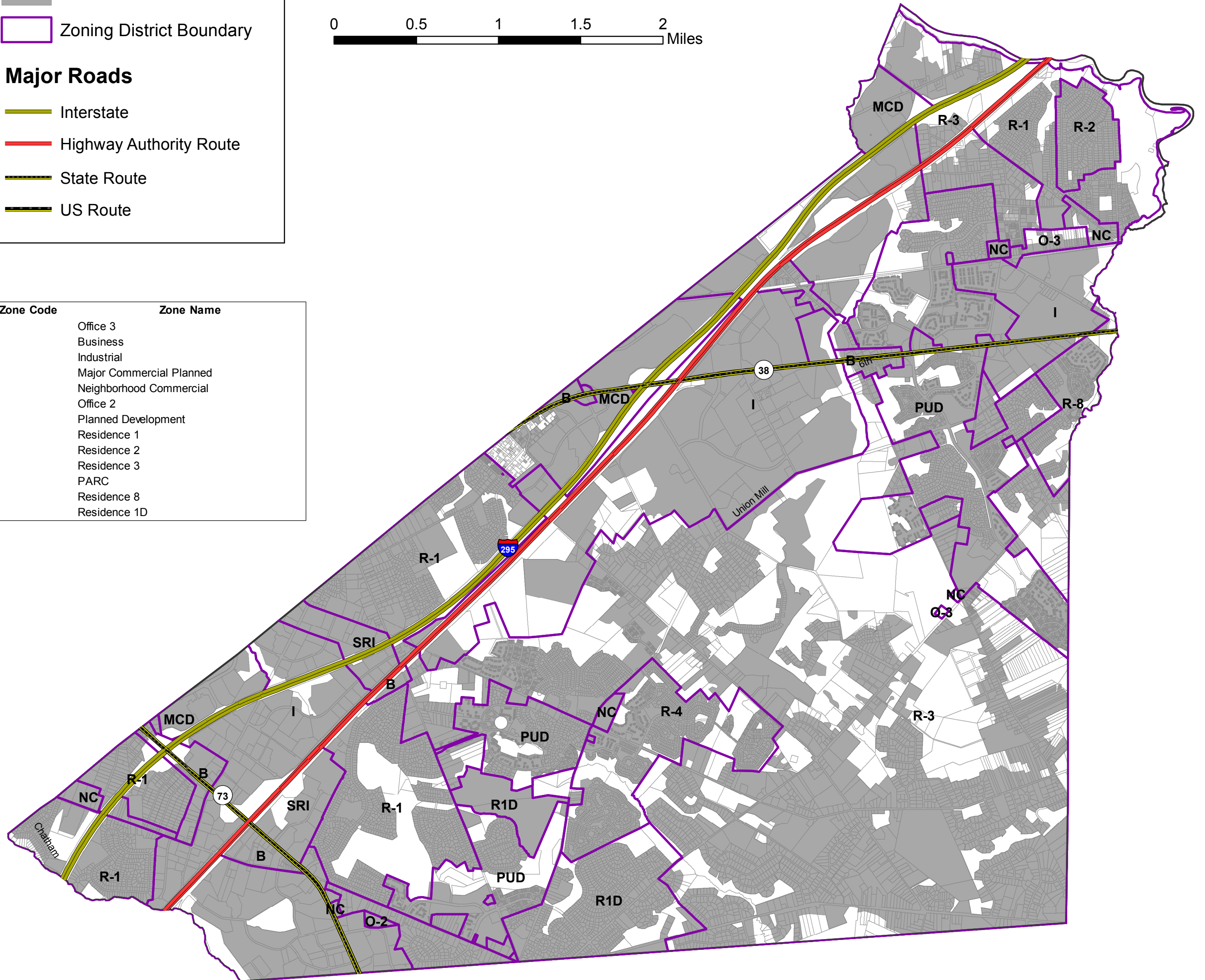
-  Municipal Boundary
-  Parcel Boundary
-  Sewer Service Areas
-  Zoning District Boundary

### Major Roads

-  Interstate
-  Highway Authority Route
-  State Route
-  US Route



Map Zone Code	Zone Name
O-3	Office 3
B	Business
I	Industrial
MCD	Major Commercial Planned
NC	Neighborhood Commercial
O-2	Office 2
PUD	Planned Development
R-1	Residence 1
R-2	Residence 2
R-3	Residence 3
R-4	PARC
R-8	Residence 8
R1D	Residence 1D



# Burlington County Wastewater Management Plan

Amending the Tri-County Water Quality Management Plan

## Map4M-24: Mount Laurel Township Zoning

Prepared by: Burlington County Department of Resource Conservation  
 Mailing Address: PO Box 6000  
 Mount Holly, NJ 08060  
 Physical Address: 624 Pemberton Browns Mills Road  
 Pemberton, NJ 08068

Date: 4/20/2017

