







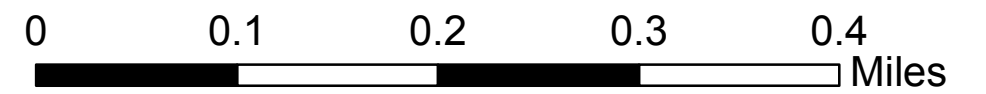
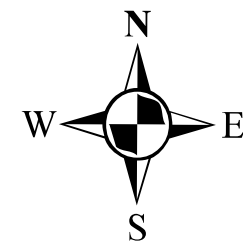
**Legend**

-  Municipal Boundary
-  Parcel Boundary
-  Sewer Service Areas
-  Zoning District Boundary

**Major Roads**

-  Interstate
-  Highway Authority Route
-  State Route
-  US Route

Map Zone Code	Zone Name
C-1	Neighborhood Commercial
C-2	Downtown Commercial
C-3	Waterfront Commercial
I	Industrial
R-1	Single Family Residential
R-2	Single Family Residential
R-3	Residential



**Burlington County Wastewater Management Plan**

Amending the Tri-County Water Quality Management Plan

**Map4M-2: City of Beverly Zoning**

Prepared by: Burlington County Department of Resource Conservation  
 Mailing Address: PO Box 6000  
 Mount Holly, NJ 08060  
 Physical Address: 624 Pemberton Browns Mills Road  
 Pemberton, NJ 08068

