

Welcome

This 34-acre park offers visitors fantastic opportunities for bird watching and wildlife viewing. Upland and lowland forests, fields, tidal wetlands, and the open water of the Rancocas Creek all overlap in this relatively small area to create a haven for all types of birds and other wildlife.

As you follow the footpaths and boardwalks through the diverse habitats, be sure to have binoculars and a camera to photograph the many birds, butterflies and other animals. The bird blinds and observation platforms allow visitors to observe wildlife without disturbance. In addition to over 30 resident species of birds, one can see an incredible diversity of avian life in the changing seasons. Various species of waterfowl, wading birds, and ospreys are visible from the boardwalks along the creek. Migratory songbirds including warblers, vireos, flycatchers, and tanagers can be seen along the forest and field edge in the spring. Look for birds of prey circling overhead as you walk through the fields that were once part of a peach orchard. Numerous species of mammals, reptiles, amphibians, butterflies and moths call Boundary Creek home. Please be respectful of this environment.

Boundary Creek was specifically designed for quiet nature study and associated passive recreation. Please be courteous to others while on the trails.

We hope you enjoy your park!

Facilities & Activities

Boundary Creek Natural Resource Area is open to the public from 7 AM to dusk. Park facilities currently available include:

- Hiking trails and boardwalks
- Permanent restroom facilities
- Wildlife blinds and viewing platforms
- Butterfly and hummingbird garden

Trail Use

Boundary Creek features 1.3 miles of marked trails. Please stay on the trails and be mindful of the sensitive habitats.

Park Rules

1. The park is open from 7 AM to dusk. Dusk is defined as one-half hour after the posted sunset time. The Park is patrolled by Parks System Rangers and local police before, during and after park opening and closing.
2. Please stay on the trails. Hiking and riding off the trails is not permitted.
3. Alcoholic beverages are not permitted.
4. Dogs must be on leashes at all times. Please carry out your dog's waste.
5. Please pick up your own trash and a little extra, if you can!
6. Do not feed or approach wildlife – Enjoy from a distance.
7. Insect repellent and light-colored clothes with your pant legs tucked into your socks or boots are recommended. Always check yourself for ticks after visiting the park.
8. Please do not pick vegetation.
9. No motorized dirt bikes or all-terrain vehicles allowed.
10. No swimming or ice skating.
11. No hunting, firearms or trapping.

A full listing of Parks System Rules and Regulations can be obtained from our website or by contacting the Division of Parks.

Directions

From the East

- I-295 to Exit 43B towards Delran
- Follow Creek Road 2 miles to Park Entrance on right

From the West

- Rt.130 to Bridgeboro Road East
- Left at light onto Creek Road. Follow 2 miles to Park Entrance on left

More Information

Burlington County Parks System
6 Park Avenue, P.O. Box 6000
Eastampton, NJ 08060
(609) 265-5858

email: parks@co.burlington.nj.us
website: www.co.burlington.nj.us/parks

Burlington County Parks System

Boundary Creek Natural Resource Area

Moorestown Township, NJ

Trail Guide

Burlington County
Board of Chosen Freeholders



Department of Resource Conservation
Division of Parks

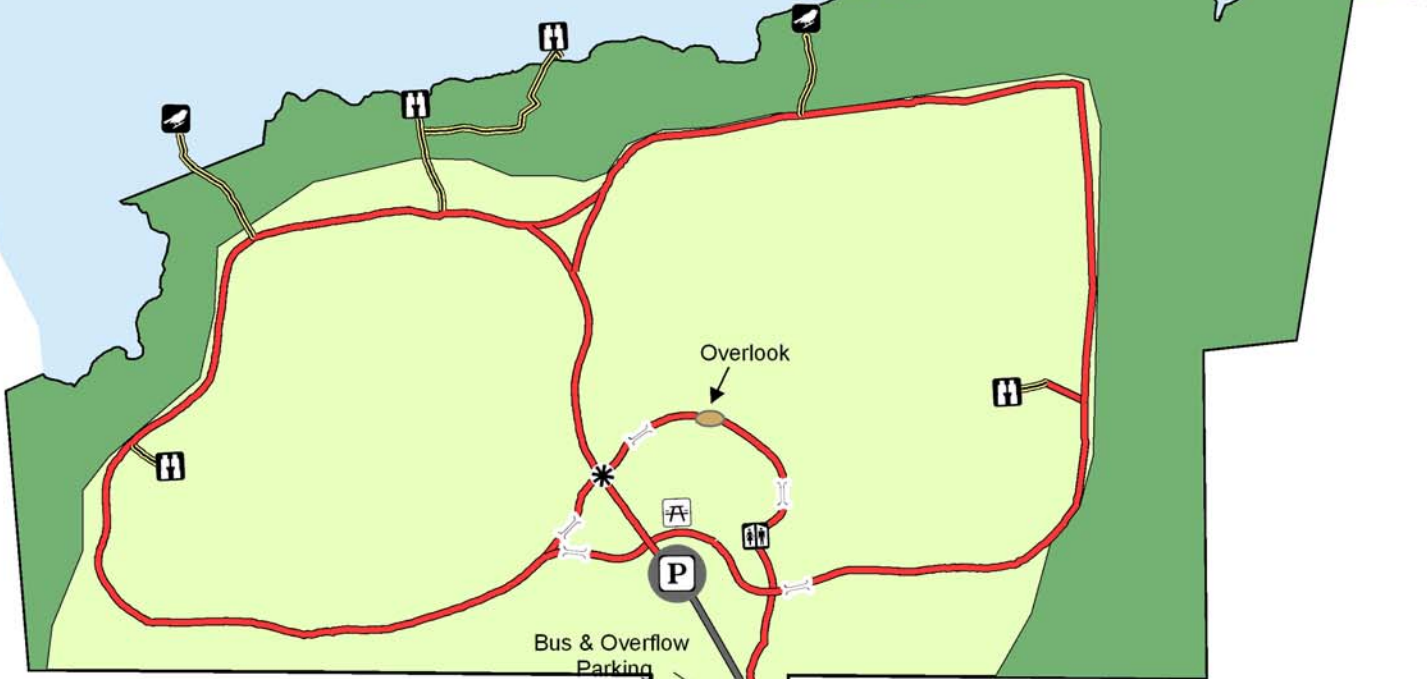
Boundary Creek Natural Resource Area

Moorestown Twp





Burlington County Parks System

Rancocas Creek












Trail Length

 Trail	1.2 miles
 Boardwalk	0.1 miles
	<hr/> 1.3 miles



Park Symbol Key

 - Parking	 - Human Sundial
 - Picnic Area	 - Bridges
 - Restrooms	 - Forest
 - Bird Blind	 - Field
 - Observation Platform	

Creek Rd.

This park is monitored by video/photo surveillance.